



MORECAMBE



FLOTATION ENERGY

Morecambe Offshore Windfarm: Generation Assets Plans


Volume 2

Crown Land Plan

PINS Document Reference: 2.2

APFP Regulation: 5(2)(n)

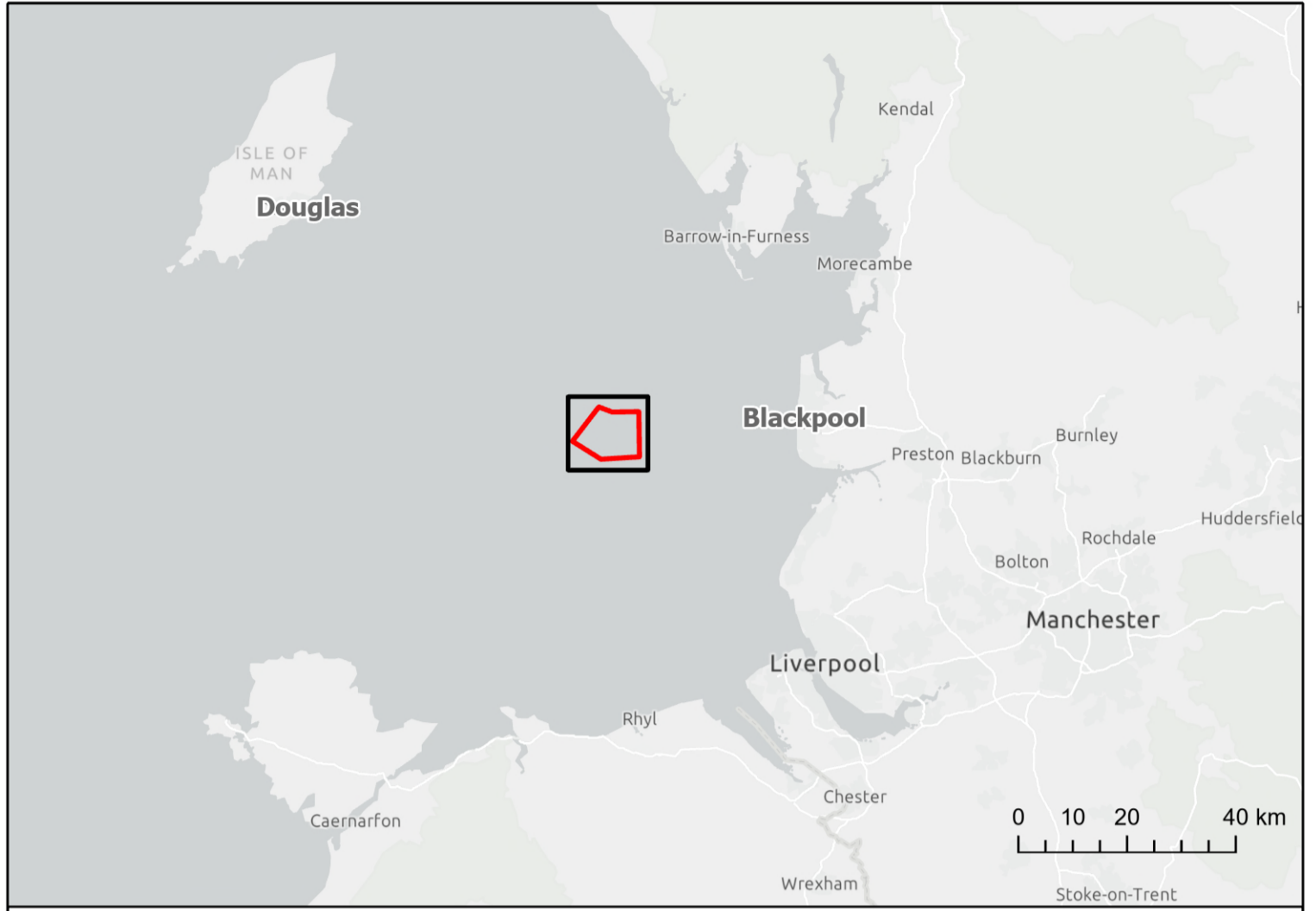
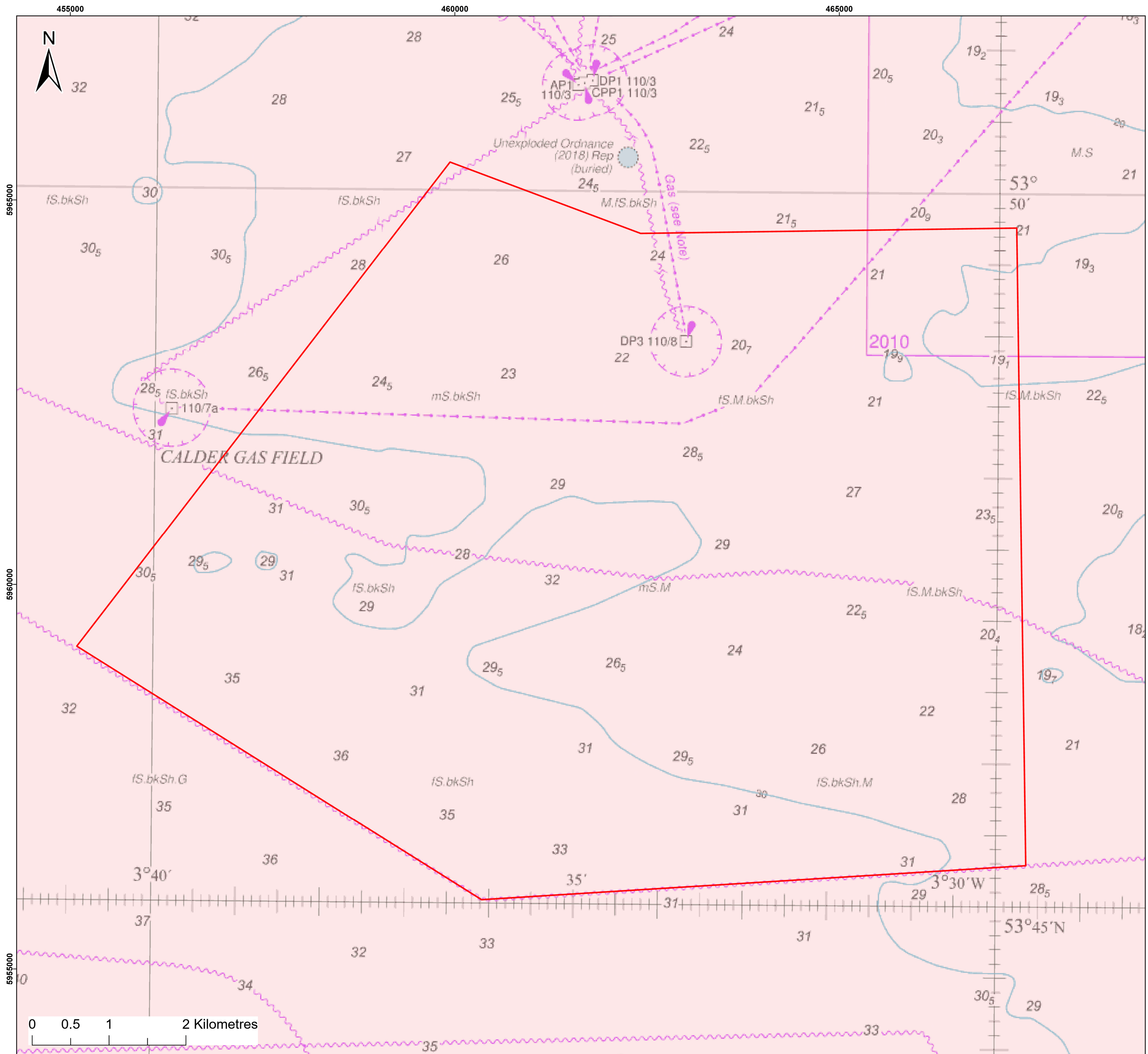
Rev 02



Document History

Doc No	MOR001-FLO-CON-ENV-PLN-0017	Rev	02
Alt Doc No	PC1165-RHD-ES-XX-PN-Z-0002		
Document Status	Approved for Use	Doc Date	July 2024
PINS Doc Ref	2.2	APFP Ref	5(2)(i)

Rev	Date	Doc Status	Originator	Reviewer	Approver	Modifications
01	May 2024	Approved for Use	Royal HaskoningDHV	Morecambe Offshore Windfarm Ltd	Morecambe Offshore Windfarm Ltd	n/a
02	July 2024	Approved for Use	Royal HaskoningDHV	Morecambe Offshore Windfarm Ltd	Morecambe Offshore Windfarm Ltd	Change of scale following S51 comments



Legend:
 Order Limits
 Crown Estate Land

Main map scale is 1:25,000 when printed at A1 (native page size)
 Inset and key maps will vary.

© Haskoning DHV UK Ltd, 2024. Contains OS data © Crown copyright and database right, 2024. © British Crown and OceanWise, 2024. All rights reserved.
 License No. EMS-EK001-801211. Not to be used for Navigation. Esri UK, Esri, TomTom, Garmin, FAO, NOAA, USGS

Project:
 Morecambe Offshore Windfarm: Generation Assets
 Development Consent Order Plans

Title:
 Crown Land Plan

APFP Ref:	Doc Ref: 2.2				
5(2)(n)	Drawing No: PC1165-RHD-DC-OF-DG-Z-0091				
Revision:	Date:	Drawn:	Checked:	Size:	Scale:
P04	01/05/2024	SB	GC	A1	1:25,000
P05	01/07/2024	SB	GC	A1	1:25,000

Co-ordinate system: WGS 1984 UTM Zone 30N

